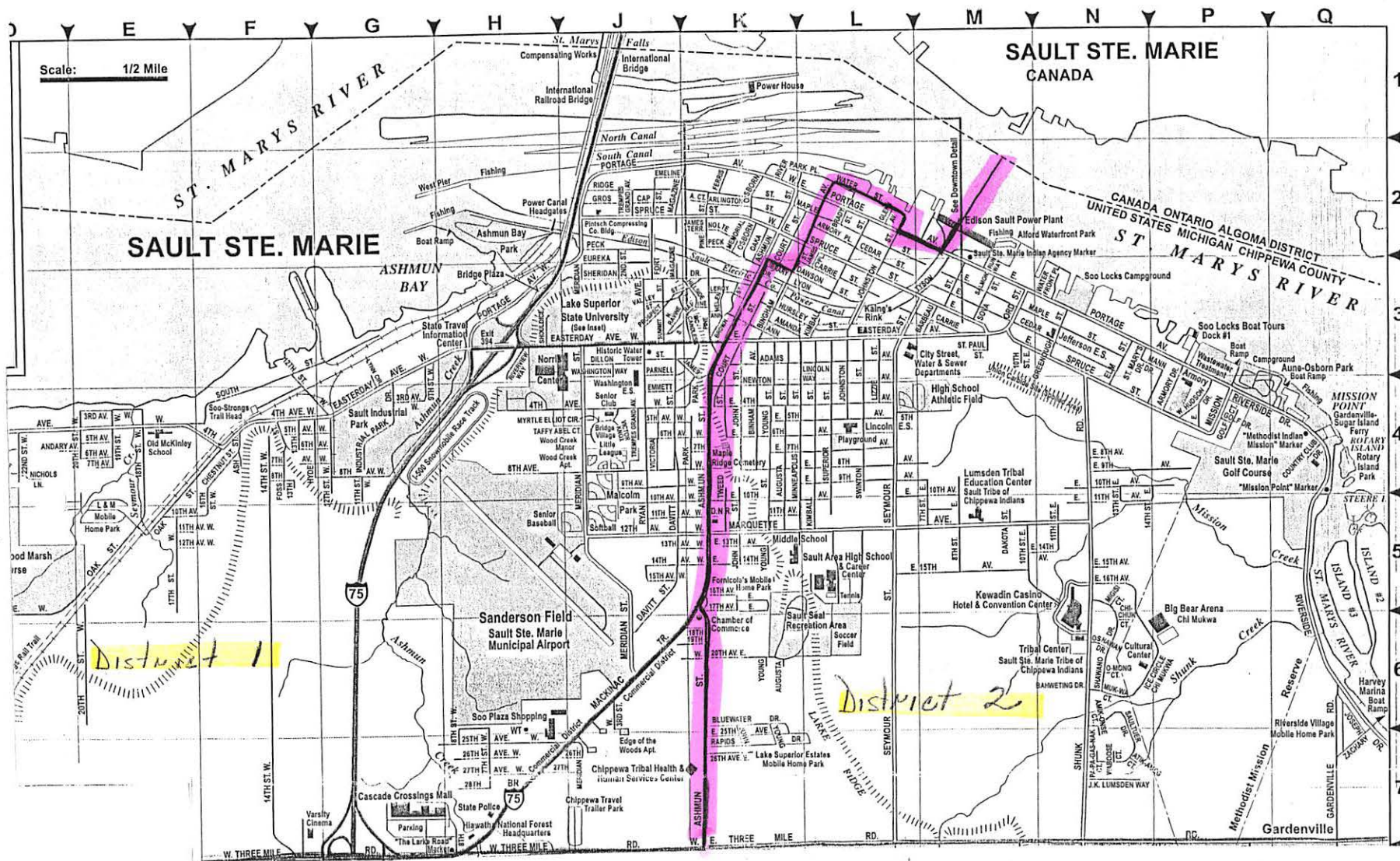


## **COUNTY COMMISSION**

### **DISTRICT - 1**

Beginning at the St. Mary's River at the City Limits on Three Mille Road and going East on Three Mile Road to the intersection of Three Mile Road and Ashmun. North on Ashmun (west side) to the intersection of Ashmun and Library Drive. East on Library Drive to the intersection of Library Drive and Dawson Street. East on Dawson Street to Bingham Avenue and North on Bingham Avenue to Water Street. East on Water Street to Johnstone Street and South on Johnstone Street to Portage Avenue then East on Portage Avenue to the Power Canal and North to the St. Mary's River.

7002 - Total

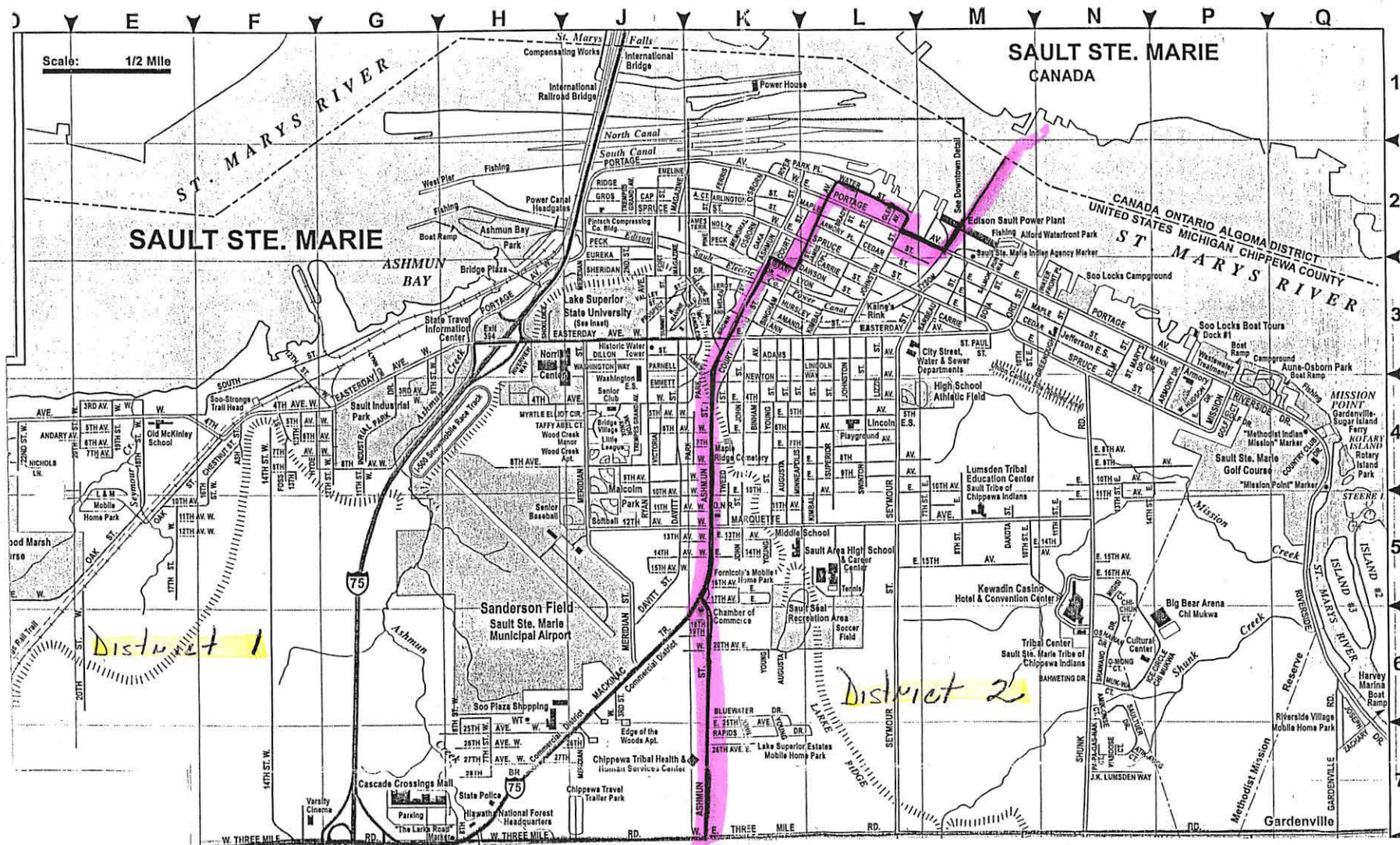


## **COUNTY COMMISSION**

### **DISTRICT – 2**

Beginning at the St. Mary's River and Three Mile Road (east side) and going West to the intersection of Three Mile Road and Ashmun. North on Ashmun to the intersection of Ashmun and Library Drive. East on Library Drive to the intersection of Library Drive and Dawson Street. East on Dawson Street to Bingham Avenue and North on Bingham Avenue to Water Street. East on Water Street to Johnstone Street and South on Johnstone Street to Portage Avenue then East on Portage Avenue to the Power Canal and North to the St. Mary's River.

7033 - Total



**COUNTY COMMISSION**

**DISTRICT - 3**

All of Bruce Township	2,128	
All of Dafter Township	1,263	
All of Soo Township	3,141	
All of Sugar Island Township	<u>652</u>	
	7,184	Total

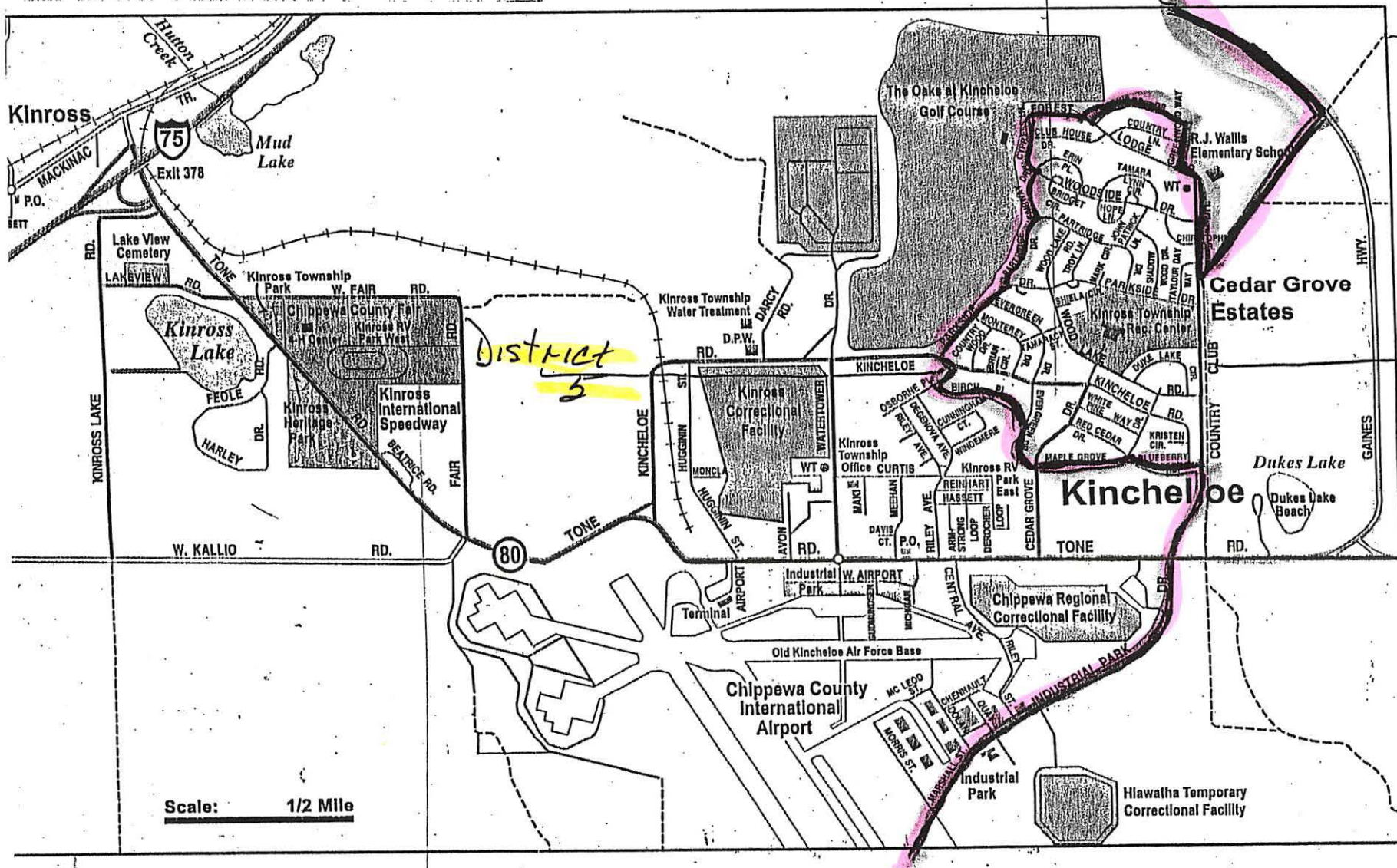
## COUNTY COMMISSION

### DISTRICT – 4

All of Drummond Island Township, all of DeTour Township, all of Raber Township, all of Pickford Township, and part of Kinross Township

DeTour Township	807
Drummond Island Township	1,058
Pickford Township	1,595
Raber Township	647
Kinross Township (part)	<u>2,404</u>
Total	6511

Kinross Township (part) - That portion of Kinross Township excepted from County Commission District 5.



## COUNTY COMMISSION

### DISTRICT 5

All of Whitefish Township, all of Hulbert Township, all of Chippewa Township, all of Bay Mills Township, all of Superior Township, all of Trout Lake Township, all of Rudyard Township and part of Kinross Township.

Bay Mills Township	1,477
Chippewa Township	213
Hulbert Township	168
Rudyard	1,370
Superior Township	1,337
Trout Lake Township	384
Whitefish Township	575
Kinross Township (part)	<u>1,081</u>
Total	6,605

Kinross Township (part) – All of Kinross Township except that portion being at the intersection of the East side of I-75 and the North boundary line of Kinross Township proceeding along the East line of I-75 to Gaines Highway. Then along the North side of Gaines Hwy. to the intersection of Old Mackinac Trail. South and west along Old Mackinac Trail to the intersection with Country Club Dr. North on Country Club Drive to the intersection of Forest Lodge Road. Then west to the intersection of Greenwood Way. North on Greenwood Way to the intersection of Wedgwood Drive. West on Wedgewood Drive to the intersection of Forest Lodge Road. West along Forest Lodge Road to the intersection of Cypress Lane. South on Cypress Lane to the intersection of Woodside Drive. Then along Woodside Drive to the intersection with Fairway Drive. South on Fairway Drive to the intersection with Partridge Drive. Then along Partridge Drive to the intersection with Parkside Drive. South along Parkside Drive to the intersection with Kincheloe Road. East along Kincheloe Road to the intersection with Osborne Place. South on Osborne Place to the intersection with Birch Place. South along Birch Place to the intersection with Evergreen Drive. South on Evergreen Drive to the intersection with Maple Grove. East along Maple Grove to the intersection with Blueberry Road. East on Blueberry Road to the intersection of Country Club Drive. South on County Club Drive to the intersection with Tone Road (M-80). At that point Country Club Drive turns into

Industrial Drive. Then south on Industrial Drive to Marshall Street. South on Marshall Street until it ends. Then due south from the end of Marshall Street to the Kinross Township line.

